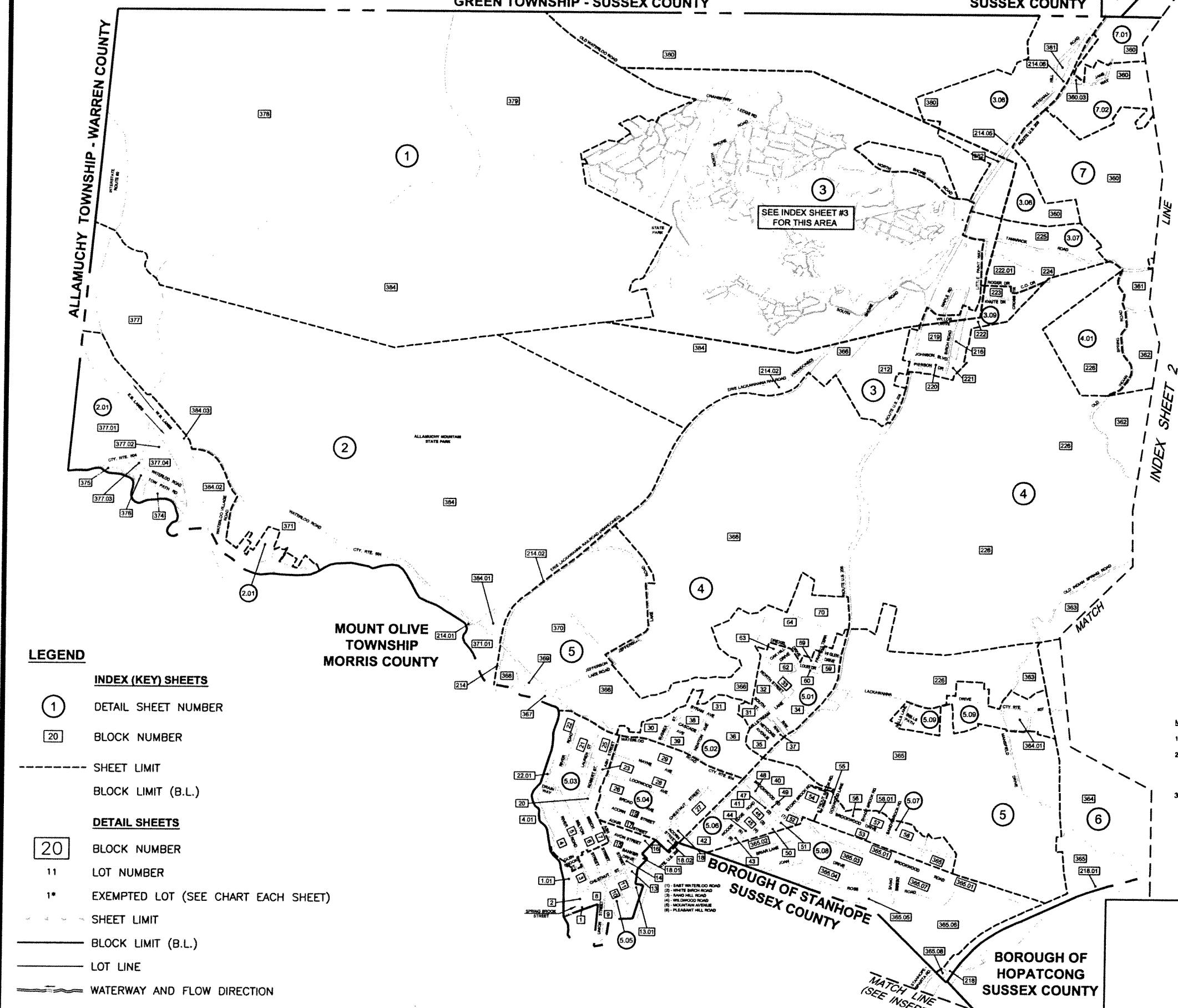


"2010"

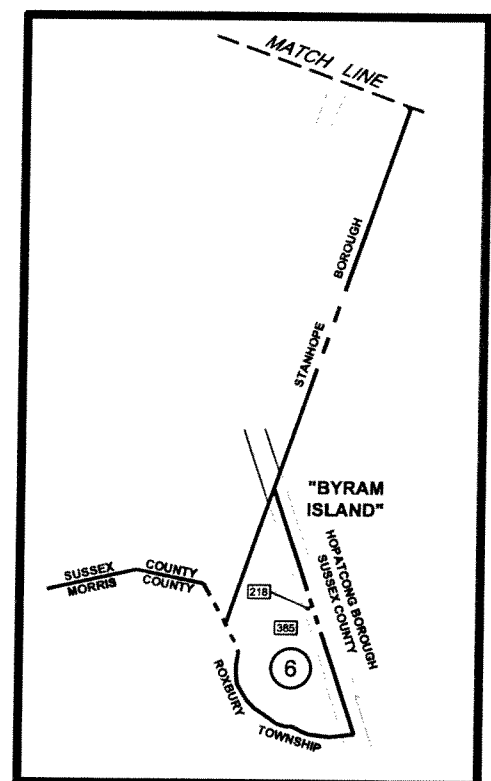
INDEX SHEET 1

REVISIONS		
DATE	NAME	LICENSE No.
APRIL 2007	HAROLD E. PELLOW	P.E.&L.S.#13229
MARCH 2010	HAROLD E. PELLOW	P.E.&L.S.#13229



I hereby certify that this map has been created under my immediate supervision and complies with the laws of the State of New Jersey.

HAROLD E. PELLOW, P.E. & L.S.
 PROFESSIONAL ENGINEER AND LAND SURVEYOR, N.J. LIC. NO. 13229
Harold E. Pellow DATE: 3/25/10



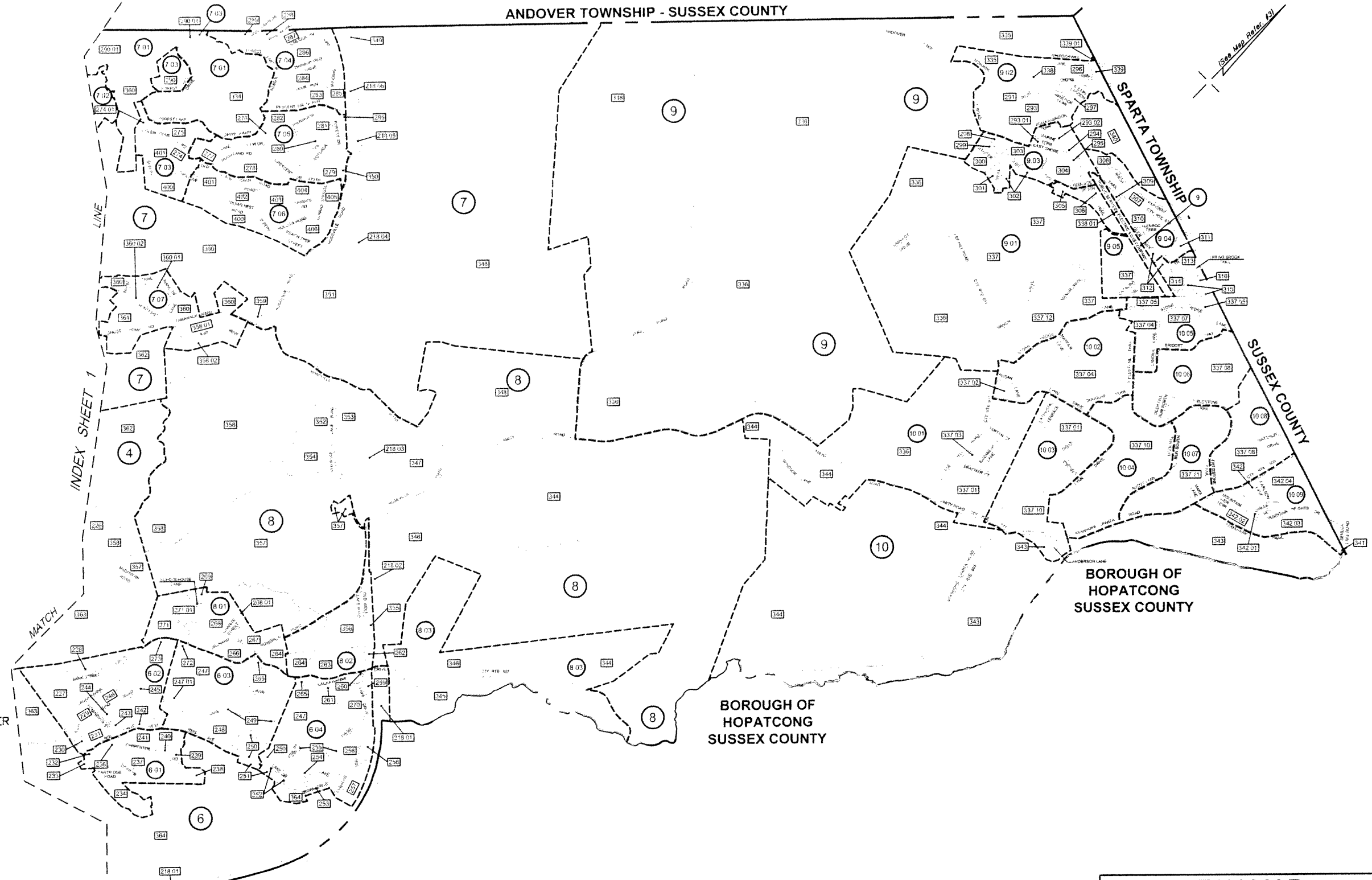
- LEGEND**
- INDEX (KEY) SHEETS**
- ① DETAIL SHEET NUMBER
 - 20 BLOCK NUMBER
- SHEET LIMIT
- BLOCK LIMIT (B.L.)
- DETAIL SHEETS**
- 20 BLOCK NUMBER
 - 11 LOT NUMBER
 - 1* EXEMPTED LOT (SEE CHART EACH SHEET)
- SHEET LIMIT
- BLOCK LIMIT (B.L.)
- LOT LINE
- WATERWAY AND FLOW DIRECTION

- MAP REFERENCES:**
1. THIS MAP SUPERSEDES THE MAP DATED JAN. 25, 1963.
 2. THE DETAILS SHOWN ON THESE MAPS ARE BASED ON THE APPROVED ORIGINAL TAX MAPS AND THE GENERAL REVISIONS THERETO, PRIOR TO JUNE 2008. FOR REVISIONS AND CONDITIONS PRIOR TO JUNE 2008, SEE APPROVED ORIGINAL MAPS ON FILE IN THE MUNICIPAL TAX ASSESSOR'S OFFICE.
 3. THE AREAS, BOUNDARIES, AND DIMENSIONS SHOWN ON THESE MAPS ARE DERIVED FROM AERIAL SURVEYS, RECORDED PLANS, MAPS, DEEDS, AND WILLS AND ARE TO BE USED FOR ASSESSMENT PURPOSES ONLY.

THESE MAPS SCALED TO FIT 11"x17"

TAX MAP
 TOWNSHIP OF BYRAM
 SUSSEX COUNTY, NEW JERSEY
 SCALE: 1" = 1,000' JUNE 2008
 Prepared By
HAROLD E. PELLOW
 NEW JERSEY PROFESSIONAL ENGINEER AND
 LAND SURVEYOR, L.C. #13229
 HAROLD E. PELLOW & ASSOCIATES, INC.
 17 PLAINS ROAD, AUGUSTA, NEW JERSEY

MARCH 2010	DATE
DATE	DATE
REVISED	
HAROLD E. PELLOW & ASSOCIATES INC. HAROLD E. PELLOW - N.J. PROFESSIONAL ENGINEER & LAND SURVEYOR, LIC. NO. 13229	



LEGEND

INDEX (KEY) SHEETS

① DETAIL SHEET NUMBER

20 BLOCK NUMBER

--- SHEET LIMIT

--- BLOCK LIMIT (B.L.)

DETAIL SHEETS

20 BLOCK NUMBER

11 LOT NUMBER

1* EXEMPTED LOT (SEE CHART EACH SHEET)

--- SHEET LIMIT

--- BLOCK LIMIT (B.L.)

--- LOT LINE

--- WATERWAY AND FLOW DIRECTION

I hereby certify that this map has been created under my immediate supervision and complies with the laws of the State of New Jersey

HAROLD E. PELLOW, P.E. & L.S.
PROFESSIONAL ENGINEER AND LAND SURVEYOR, N.J. LIC. NO. 13229

Harold E. Pellow DATE 3/25/10

MAP REFERENCES.

1. THIS MAP SUPERSEDES THE MAP DATED JAN. 25, 1963.
2. THE DETAILS SHOWN ON THESE MAPS ARE BASED ON THE APPROVED ORIGINAL TAX MAPS AND THE GENERAL REVISIONS THERETO, PRIOR TO JUNE 2006. FOR REVISIONS AND CONDITIONS PRIOR TO JUNE 2006, SEE APPROVED ORIGINAL MAPS ON FILE IN THE MUNICIPAL TAX ASSESSOR'S OFFICE.
3. THE AREAS, BOUNDARIES, AND DIMENSIONS SHOWN ON THESE MAPS ARE DERIVED FROM AERIAL SURVEYS, RECORDED PLANS, MAPS, DEEDS, AND WILLS AND ARE TO BE USED FOR ASSESSMENT PURPOSES ONLY.

**BOROUGH OF HOPATCONG
SUSSEX COUNTY**

**BOROUGH OF HOPATCONG
SUSSEX COUNTY**

TAX MAP
TOWNSHIP OF BYRAM
SUSSEX COUNTY, NEW JERSEY
SCALE: 1" = 1,000' JUNE 2006

Prepared By
HAROLD E. PELLOW
NEW JERSEY PROFESSIONAL ENGINEER AND
LAND SURVEYOR, LIC. #13229
HAROLD E. PELLOW & ASSOCIATES, INC.
17 PLAINS ROAD, AUGUSTA, NEW JERSEY
*TO SHOW CONDITIONS AS OF MAR 2010

MARCH 2010	DATE
REVISIED	DATE
HAROLD E. PELLOW & ASSOCIATES INC. HAROLD E. PELLOW - N.J. PROFESSIONAL ENGINEER & LAND SURVEYOR, LIC. NO. 13229	



LEGEND

INDEX (KEY) SHEETS

- ① DETAIL SHEET NUMBER
- 20 BLOCK NUMBER

- SHEET LIMIT
- BLOCK LIMIT (B.L.)

DETAIL SHEETS

- 20 BLOCK NUMBER
- 11 LOT NUMBER
- 1* EXEMPTED LOT (SEE CHART EACH SHEET)

- SHEET LIMIT
- BLOCK LIMIT (B.L.)
- LOT LINE
- WATERWAY AND FLOW DIRECTION

I Herby certify that this map has been created under my immediate supervision and complies with the laws of the State of New Jersey

HAROLD E. PELLOW, P.E. & L.S.
PROFESSIONAL ENGINEER AND LAND SURVEYOR, N.J. LIC NO 13229
Harold E. Pellow DATE 3/25/10

MAP REFERENCES:

1. THIS MAP SUPERSEDES THE MAP DATED JAN. 25, 1983.
2. THE DETAILS SHOWN ON THESE MAPS ARE BASED ON THE APPROVED ORIGINAL TAX MAPS AND THE GENERAL REVISIONS THERETO, PRIOR TO JUNE 2006. FOR REVISIONS AND CONDITIONS PRIOR TO JUNE 2006, SEE APPROVED ORIGINAL MAPS ON FILE IN THE MUNICIPAL TAX ASSESSOR'S OFFICE.
3. THE AREAS, BOUNDARIES, AND DIMENSIONS SHOWN ON THESE MAPS ARE DERIVED FROM AERIAL SURVEYS, RECORDED PLANS, MAPS, DEEDS, AND WILLS AND ARE TO BE USED FOR ASSESSMENT PURPOSES ONLY.

TAX MAP
TOWNSHIP OF BYRAM
SUSSEX COUNTY, NEW JERSEY
SCALE: 1" = 400' JUNE 2006
Prepared By
HAROLD E. PELLOW
NEW JERSEY PROFESSIONAL ENGINEER AND
LAND SURVEYOR, LIC. #13229
HAROLD E. PELLOW & ASSOCIATES, INC.
17 PLAINS ROAD, AUGUSTA, NEW JERSEY
*TO SHOW CONDITIONS AS OF MAR. 2010